

RESOLUTION NO. 11-2006

RESOLUTION AFFIRMING OBLIGATION FOR WEST CHESTER TOWNSHIP'S SHARE OF THE BUTLER COUNTY ENGINEER'S 2006 PAVING PROGRAM

WHEREAS, the Butler County Engineer sponsors annual road maintenance programs and offers eligible political jurisdictions under its authority participation in said programs.

NOW, THEREFORE BE IT RESOLVED that the West Chester Township Board of Trustees does hereby agree to:


SECTION 1. Authorize West Chester Township's participation in the Butler County Engineer's Office's 2006 paving program.

SECTION 2. Authorize the Butler County Engineer to act on their behalf and manage a contractor to slurry agreed upon streets.

SECTION 3. Authorize the expenditure of \$361,993.63 in 2006 for West Chester's share of the cost for slurry and crackseal of 8.94 +/- miles.

SECTION 4. Authorize the Township Fiscal Officer to pay the invoice when the contract has been completed.


Adopted this 28th day of February, 2006


George Lang, President

YES
Yes / No


Catherine Stoker, Vice President

YES
Yes / No



Lee Wong, Trustee

YES
Yes / No

ATTEST:


Patricia Williams, Township Clerk

APPROVED AS TO FORM:


Donald L. Crain, Law Director

Attachment with Original Resolution

TOWNSHIP PAVING ESTIMATE

2/8/2006

WEST CHESTER TOWNSHIP PAVING										
2006 ESTIMATE										
12/22/05 REVISION										
NAME	SECTION	LENGTH	WIDTH	AREA	509 SLURRY	POLYFILL	POLYFILL	OVERBAND	OVERBAND	TOTAL
		FEET	FEET	SY	SEAL \$1.90	GAL	\$14.00	LB	\$1.75	STREET
SLURRY SEAL	Verbal - R. Murphy 1/25/06									
CHARTER OAK COURT	CUL DE SAC TO COX	814	21.0	1,899	3,608.73	0	0.00	646	1,130.50	4,739.23
VENTLE DRIVE	TRAILWOOD TO SHADYBROOK	2,560	21.0	5,973	11,349.33	0	0.00	2,539	4,443.25	15,792.58
LAKE LAKOTA CIRCLE	CUL DE SAC TO LAKERIDGE	853	24.0	2,275	4,321.87	0	0.00	677	1,184.75	5,506.62
LAKESPRING COURT	LAKE LAKOTA TO CUL DE SAC	435	24.0	1,160	2,204.00	0	0.00	394	689.50	2,893.50
LAKEPARK DRIVE	CUL DE SAC TO LAKESHORE (GRINN)	875	20.0	1,944	3,694.44	0	0.00	661	1,156.75	4,851.19
LAKERIDGE DRIVE	LAKEPARK TO CUL DE SAC	892	24.0	2,379	4,519.47	0	0.00	0	0.00	4,519.47
BLUEBIRD DRIVE	BARRET SOUTH 4770 FEET	4,770	20.0	10,600	20,140.00	0	0.00	4,956	8,673.00	28,813.00
SHENANDOAH COURT	CUL DE SAC TO CUL DE SAC	858	20.0	1,907	3,622.67	0	0.00	891	1,559.25	5,181.92
COACHMAN DRIVE	MONTICELLO TO SHENANDOAH	476	20.0	1,058	2,009.78	0	0.00	405	708.75	2,718.53
BECKETT RIDGE BOULEVARD	BECKETT TO DEER PATH	6,991	50.0	38,839	73,793.89	0	0.00	16,507	28,887.25	102,681.14
DIMMICK ROAD	CINCINNATI DAYTON TO WINDWOOD	5,884	24.0	15,691	29,812.27	863	12,082.00	0	0.00	41,894.27
NORDAN DRIVE	CASCARA TO SIDEWALK AREA	184	23.0	470	893.42	19	266.00	0	0.00	1,159.42
CASCARA DRIVE	CUL DE SAC TO REVERE RUN	1,093	23.0	2,793	5,307.12	112	1,568.00	0	0.00	6,875.12
REDCEDAR LANE	REVERE RUN TO CUL DE SAC	1,535	23.0	3,923	7,453.28	0	0.00	1,834	3,209.50	10,662.78
HADLEY DRIVE	JERRY TO KIRCALDY	1,617	20.0	3,593	6,827.33	0	0.00	1,069	1,870.75	8,698.08
KIRCALDY DRIVE	HADLEY TO INVERARY	2,155	20.0	4,789	9,098.89	60	840.00	1,526	2,670.50	12,609.39
SUNDERLAND WAY	HADLEY TO INVERARY	2,363	20.0	5,251	9,977.11	210	2,940.00	0	0.00	12,917.11
ROLLING MEADOWS	HOUSE #7430 TO CUL DE SAC	2,008	23.5	5,243	9,961.91	0	0.00	1,560	2,730.00	12,691.91
CHARLEMONT COURT	ROLLING MEADOWS TO CUL DE SAC	265	23.0	677	1,286.72	0	0.00	230	402.50	1,689.22
COMMANCHE DRIVE	ROLLING MEADOWS TO CURB???	2,160	21.0	5,040	9,576.00	202	2,828.00	0	0.00	12,404.00
FENCE ROW	CUL DE SAC TO BUTTERFLY	947	21.0	2,210	4,198.37	88	1,232.00	0	0.00	5,430.37
QUIET TIME PLACE	FENCE ROW TO CUL DE SAC	314	21.0	733	1,392.07	26	364.00	0	0.00	1,756.07
FIRE PLACE	BUTTERFLY TO CUL DE SAC	265	21.0	618	1,174.83	22	308.00	0	0.00	1,482.83
WINDWOOD DRIVE	DIMMICK TO GATEWOOD	4,300	30.0	14,333	27,233.33	717	10,038.00	0	0.00	37,271.33
PULLMAN COURT	OREGON TO CUL DE SAC	388	24.0	1,035	1,965.87	47	658.00	0	0.00	2,623.87
OREGON PASS	CUL DE SAC TO HOUSE #6482	2,189	24.0	5,837	11,090.93	0	0.00	1,737	3,039.75	14,130.68
				140,270	\$266,513.63	2,366	\$33,124.00	35,632	\$62,356.00	361,993.63

8.94 miles

Attachment RES: 11-06

CERTIFICATE OF PUBLICATION

February 14, 2006

Date

First Reading

Date

February 28, 2006

Date

Emergency Reading

Second Reading

March 6, 2006 Journal News

Date and Newspaper

March 9, 2006 Pulse Journal

First Publication
(After Approval)

March 13, 2006 Journal News

Date and Newspaper

March 16, 2006 Pulse Journal

Second Publication
(After Approval)

Patricia Williams, 3/2/06

Township Fiscal Officer Signature & Date

Certificate of Publication