

**RESOLUTION NO. 04-2009**

\*\*\*\*\*

**RESOLUTION AFFIRMING OBLIGATION  
FOR WEST CHESTER TOWNSHIP'S SHARE OF THE  
BUTLER COUNTY ENGINEER'S ANNUAL  
PAVEMENT RETRACING AND STRIPING PROGRAM**

**WHEREAS**, the Butler County Engineer sponsors annual road maintenance programs and offers eligible political jurisdictions under its authority participation in said programs.

**NOW, THEREFORE BE IT RESOLVED** that the West Chester Township Board of Trustees does hereby agree to:


**SECTION 1.** Authorize West Chester Township's participation in the Butler County Engineer's Office's 2009 retracing and striping program.

**SECTION 2.** Authorize the Butler County Engineer to act on their behalf and manage a contractor to retrace and stripe per the attached estimates and guidelines established by the Butler County Engineer's Office.

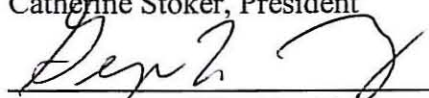
**SECTION 3.** Authorize the expenditure of \$51,687.82 in 2009, estimated by the Butler County Engineer's Office for West Chester's share of the cost for the said retracing and striping mileage.

**SECTION 4.** Authorize the Township Fiscal Officer to pay the invoice when the contract has been completed.

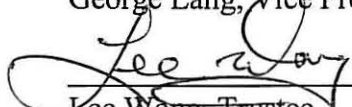
Adopted this 24th day of February, 2009.

  
Catherine Stoker, President

YES  
Yes / No

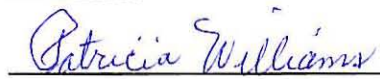
  
George Lang, Vice President

YES  
Yes / No


  
Lee Wong, Trustee

Yes  
Yes / No

**ATTEST:**

  
Patricia Williams, Township Fiscal Officer

**APPROVED AS TO FORM:**

  
Donald L. Crain, Law Director

TOWNSHIP RETRACE

1/23/2009

WEST CHESTER TOWNSHIP STRIPING 2009 ESTIMATE		12/30/08 REVISION SECTION														
NAME		642 CENTER LINE	642 4" EDGE LINE	642 8" CHANNEL	642 LANE ARROW	642 WHITE DASH	642 CENTER LINE	642 4" EDGE LINE	642 8" CHANNEL	642 LANE ARROW	642 WHITE DASH	TOTAL	614 TRAFFIC MAINT 5.00%	107 INSURANCE 1.00%	801 BID BOND 1.00%	CONTRACT TOTAL
		MILES	MILES	LF	EACH	MILE	\$475.00	\$330.00	\$0.50	\$40.00	\$150.00					
RETRACE CONTRACT																
ALLEN ROAD	CINCINNATI DAYTON TO UNION CENTRE	1.598	3.196				759.05	1,054.68	0.00	0.00	0.00	1,813.73	90.69	18.14	18.14	1,940.69
BARRET ROAD	WEST CHESTER TO BUTLER WARREN	3.267	6.574				1,561.33	2,169.42	0.00	0.00	0.00	3,730.75	186.54	37.31	37.31	3,991.90
BECKETT RIDGE BOULEVARD	BECKETT TO SAWGRASS	2.950	2.950			2.950	1,401.25	973.50	0.00	0.00	442.50	2,817.25	140.86	28.17	28.17	3,014.46
BUTLER WARREN ROAD	SHARONVILLE CORP TO HAMILTON MASON	4.545	9.090				2,158.88	2,999.70	0.00	0.00	0.00	5,158.58	257.93	51.59	51.59	5,519.68
CENTRE PARK DRIVE	CRESCENTVILLE TO GANO	0.236					112.10	0.00	0.00	0.00	0.00	112.10	5.61	1.12	1.12	119.95
CIRCLE FREEWAY	CRESCENTVILLE TO CRESCENTVILLE	0.929					441.28	0.00	0.00	0.00	0.00	441.28	22.06	4.41	4.41	472.16
COMMERCE PARK DRIVE	CRESCENTVILLE TO DUFF	0.489	0.978				232.28	322.74	0.00	0.00	0.00	555.02	27.75	5.55	5.55	593.87
COX ROAD	USR 42 TO BARRET	1.309	2.612				621.78	861.96	0.00	0.00	0.00	1,483.74	74.19	14.84	14.84	1,587.60
COX ROAD	BARRET TO TYLERSVILLE	1.005	2.012	10,623			477.85	663.96	5,311.50	0.00	0.00	6,453.31	322.67	64.53	64.53	6,911.11
DIMMICK ROAD	CINCINNATI DAYTON TO BUTLER WARREN	3.000	7.600				1,805.00	2,508.00	0.00	0.00	0.00	4,313.00	215.65	43.13	43.13	4,611.88
DUFF DRIVE	SR 747 TO INTERNATIONAL	1.188					564.30	0.00	0.00	0.00	0.00	564.30	28.22	5.64	5.64	611.16
DUFF DRIVE	SR 747 TO END OF CURB		1.600				0.00	528.00	0.00	0.00	0.00	528.00	26.40	5.28	5.28	564.96
FOUNTAINS BOULEVARD	GREY FOX TO CINCINNATI DAYTON	0.966	0.966			0.966	458.85	318.78	0.00	0.00	149.40	927.03	46.35	9.27	9.27	991.92
GANO ROAD	CENTRE PARK TO CINCINNATI DAYTON	0.390	0.780				185.25	257.40	0.00	0.00	0.00	442.65	22.13	4.43	4.43	473.64
HAMILTON MASON ROAD	SR 747 TO LES W CHESTER	1.611	3.222				765.23	1,063.26	0.00	0.00	0.00	1,828.49	91.42	18.28	18.28	1,956.48
HAMILTON MASON ROAD	LES WEST CHESTER TO MAUD HUGHES	1.282	2.564				608.95	846.12	0.00	0.00	0.00	1,455.07	72.75	14.55	14.55	1,556.92
LESOURDSVILLE WEST CHESTER ROAD	CINCINNATI DAYTON TO HAMILTON MASON	2.744	5.488				1,303.40	1,811.04	0.00	0.00	0.00	3,114.44	155.72	31.14	31.14	3,332.45
MAUD HUGHES ROAD	CINCINNATI DAYTON TO HAMILTON MASON	0.466	0.932				221.35	307.56	0.00	0.00	0.00	528.91	26.45	5.29	5.29	565.93
MCCAULEY ROAD	SHARONVILLE CORP TO WEST CHESTER	1.441	2.882				684.48	951.06	0.00	0.00	0.00	1,635.54	81.78	16.36	16.36	1,750.02
MINUTEMAN WAY	JERRY TO HERITAGE	0.297					141.08	0.00	0.00	0.00	0.00	141.08	7.05	1.41	1.41	150.95
PORT UNION RIALTO ROAD	SR 747 TO RIALTO	0.839	1.590				398.53	524.70	0.00	0.00	0.00	923.23	46.16	9.23	9.23	987.85
PROVIDENT DRIVE	SR 747 TO DEAD END	0.444					210.90	0.00	0.00	0.00	0.00	210.90	10.55	2.11	2.11	225.66
RIALTO ROAD	SR 747 TO BECKETT	1.389	2.604				659.78	859.32	0.00	0.00	0.00	1,519.10	75.95	15.19	15.19	1,625.43
SMITH ROAD	BETWEEN TRANSVERSE LINES						0.00	0.00	0.00	0.00	0.00	0.00	0.00	0.00	0.00	0.00
STATION ROAD	CINCINNATI DAYTON TO BARRET	0.762	1.524				361.95	502.92	0.00	0.00	0.00	864.87	43.24	8.65	8.65	925.41
TYLERS PLACE BOULEVARD	TYLERS CORNER TO NEW SECTION	1.868		225	5		887.30	0.00	112.50	200.00	0.00	1,199.80	59.99	12.00	12.00	1,283.79
UNIVERSITY COURT	UNIVERSITY DRIVE TO COX	0.115					54.63	0.00	0.00	0.00	0.00	54.63	2.73	0.55	0.55	58.45
UNIVERSITY DRIVE	UNIVERSITY COURT TO DEAD END	0.705					334.88	0.00	0.00	0.00	0.00	334.88	16.74	3.35	3.35	358.32
WEST CHESTER ROAD	CINCINNATI DAYTON TO BUTLER WARREN	3.509	6.746				1,666.78	2,226.18	0.00	0.00	0.00	3,892.96	194.65	38.93	38.93	4,165.46
WINDISCH ROAD	CRESCENTVILLE TO ALLEN	1.082	2.164				513.95	714.12	0.00	0.00	0.00	1,228.07	61.40	12.28	12.28	1,314.03
WINDWOOD DRIVE	AT SAN MATEO	0.055					26.13	0.00	0.00	0.00	0.00	26.13	1.31	0.26	0.26	27.95
WINDWOOD DRIVE	AT USR 42	0.016					7.60	0.00	0.00	0.00	0.00	7.60	0.38	0.08	0.08	8.13
COX LANE							0.00	0.00	0.00	0.00	0.00	0.00	0.00	0.00	0.00	0.00
TOTAL==>>		41.318	68.074	10,848	5	3.946	19,626.05	22,464.42	5,424.00	200.00	591.90	48,306.37	2,415.32	483.06	483.06	\$51,687.82