

**STATUTORY RESOLUTION NO. 02- 2015**

\*\*\*\*\*

**RESOLUTION AFFIRMING OBLIGATION FOR WEST CHESTER TOWNSHIP'S SHARE OF THE BUTLER COUNTY ENGINEER'S 2015 PAVING PROGRAM**

WHEREAS, the Butler County Engineer sponsors annual road maintenance programs and offers eligible political jurisdictions under its authority participation in said programs.

NOW, THEREFORE BE IT RESOLVED the West Chester Township Board of Trustees does hereby agree to:

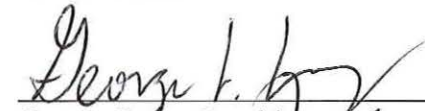
SECTION 1. Authorize West Chester Township's participation in the Butler County Engineer's Office 2015 paving program.

SECTION 2. Authorize the Butler County Engineer to act on behalf of West Chester Township and to manage a contractor to pave, slurry and chip seal per the attached lists.


SECTION 3. Authorize the expenditure from various funding sources in 2015 of \$2,021,189 for West Chester Township's share of the cost for paving 12.5 +/- miles, \$326,632 in 2015 for West Chester Township's share of the cost for slurry of 9.6 +/- miles and \$33,329 for West Chester Township's share for base repair and chip seal of 0.25 +/- miles of parking lot at Keehner Park and the Safety Services Center.

SECTION 4. Authorize the Township Fiscal Officer to pay the invoice when the contract has been completed.

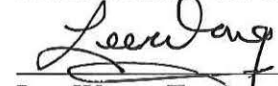
Adopted this 27th day of January, 2015.

  
\_\_\_\_\_  
George Lang, President

YES  
Yes / No

  
\_\_\_\_\_  
Mark Welch, Vice President

YES  
Yes / No

  
\_\_\_\_\_  
Lee Wong, Trustee

yes  
Yes / No

ATTEST:

  
\_\_\_\_\_  
Bruce Jones, Township Fiscal Officer

APPROVED AS TO FORM:

  
\_\_\_\_\_  
Donald L. Crain, Law Director

Attachments with Original Resolution

## 2015 Street Paving List

### Street

Bolingbroke (Woodcroft to Whispering Way)  
 Driftwood Ln (N. Windwood to Pinewood Lane)  
 Lackawanna Ct (Old Station dr to cul-de-sac)  
 Lupine (cul-de sac to cul-de sac)  
 Minuteman Man Way (Revere Run to Jerry Dr)  
 Old Station Dr (N. Windwood to cul-de-sac)  
 Oregon Pass (Old Station to cul-de-sac)  
 Pinter Ct (Beckett Pointe Dr. to cul-de-sac)  
 Plumwood Ct. (cul-de-sac to route end)  
 Rodney (cul-de-sac to cul-de-sac)  
 Timberview (Rt 42 to Lupine Dr)  
 Willowood Dr. (Cul-de-sac to Creekstone Ln)  
 Willowood Dr. (Address #7023 to Plumwood Ct)  
 Adena Ct. (Minuteman Way to cul-de-sac)  
 Adena Hills Ct. (Minuteman Way to cul-de-sac)  
 Willowood Ct. (Willowood Dr. to cul-de-sac)  
 Friar Tuck (Dimmick to Willowood Dr.)  
 Round House Dr. (Oregon Pass to cul-de-sac)  
 Sonya Ln (Fields Ertle to cul-de-sac)  
 Tyler's Estate Dr. (Tyler's Terrace to Tyler's Estates)  
 Tyler's Terrace Dr. (Tyler's Reserve to Tyler's Hill)  
 Tyler's Reserve Dr. (Smith to Tyler's Terrace Dr)  
 Donegal Dr. (Rolling Meadows to Galway)  
 Galway Ct (Rolling Meadows to cul-de-sac)  
 Turnberry Ct. (Galway to cul-de-sac)  
 Colonial Mill Manor (Fox Knoll to Country Oaks Station)  
 Rushwood Ct. (Windwood Dr. to cul-de-sac)  
 Woodthrush Ln (King Fisher to Rocky Pass)  
 Foxview Ct (Greyfox to cul-de-sac)  
 Ashley Hall Court (Colonial Mill to cul-de-sac)  
 Charming Manor (Colonial Mill Manor to Butler Warren Rd)  
 Meridian Way @ Allen approximately 500'  
 West Chester Road (Beckett to UCB)  
 West Chester Road (UCB to Muhlhauser)  
 West Chester Road (Muhlhauser to Cin-Day)  
 Beckett Road (West Chester to UCB)

Includes contingency, binder adjust. MOT, bid bond, insurance

<b>Estimated Mileage</b>	<b>12.5</b>
<b>Estimated Cost</b>	<b>\$2,021,188.18</b>

## 2015 Blackmat (Slurry) Program

### Street

Vegas Way (Plum Tree to Vegas Circle)  
 Vegas Circle (Vegas Ct to Vegas Ct)  
 Vegas Ct (Vegas Circle N to House #8098)  
 Orchard Ct (cul-de-sac to cul-de-sac)  
 Ventle Dr (Trailwood to Shadybrook)  
 Trailwood Ct. (Ventle to cul-de-sac)  
 Country Oak Station (Wells Crossing to cul-de-sac) west side  
 Shadybrook (Julie Marie to cul-de-sac)  
 Shadetree (Ventle to cul-de-sac)  
 Blue Spruce (Shadetree to cul-de-sac)  
 Overglen (Silver Fox to cul-de-sac)  
 Lawndale Dr (cul-de-sac to cul-de-sac)  
 Shamrock (Lawrence to cul-de-sac)  
 Quentin Ct. (Jonathon to cul-de-sac)  
 Harbour Cove (Misty Shore to Sea Mist)  
 Sea Mist (cul-de-sac to cul-de-sac)  
 Windy Harbor (R.E. Smith to cul-de-sac)  
 South Port (cul-de-sac to Yacht Haven)  
 East Arbor Ct. (South Port to cul-de-sac)  
 Bar Harbor (Smith to South Port)  
 Plum Tree (Smith to Hutzleman)  
 Jeans Creek Ln (Plum Tree to Hutzleman)  
 Tylers Way (Tylersville to White Hill Ln)  
 Charter Oak (Cox to cul-de-sac)  
 Basswood (Applewood to Ashwood)  
 Cherrywood (Applewood to route end)  
 Owls Nest (Eagle Ridge to cul-de-sac)  
 Misty Shore (Cul-de-sac to Breakers Pt)  
 Jonathan (Cox to cul-de-sac)  
 Sussex Ct (Monticello to cul-de-sac)  
 Falling Waters Ct (Lakota Springs to cul-de-sac)  
 Desert Springs Ct. (Westsand Dr. to cul-de-sac)  
 Hunters Ridge (Fountains Blvd to Club Lane)  
 Christine Dr (cul-de-sac to cul-de-sac)

Includes contingency, MOT, bid bond, insurance

**Estimated Mileage**

**9.6**

**Estimated Cost**

**\$326,631.98**

