

**STATUTORY RESOLUTION NO. 01-2013**

\*\*\*\*\*

**RESOLUTION AFFIRMING OBLIGATION FOR WEST CHESTER TOWNSHIP'S SHARE OF THE BUTLER COUNTY ENGINEER'S 2013 PAVING PROGRAM**

**WHEREAS**, the Butler County Engineer sponsors annual road maintenance programs and offers eligible political jurisdictions under its authority participation in said programs.

**NOW, THEREFORE BE IT RESOLVED** the West Chester Township Board of Trustees does hereby agree to:

**SECTION 1.** Authorize West Chester Township's participation in the Butler County Engineer's Office 2013 paving program.

**SECTION 2.** Authorize the Butler County Engineer to act on behalf of West Chester Township and to manage a contractor to pave, slurry and chip seal per the attached lists.


**SECTION 3.** Authorize the expenditure from various funding sources in 2013 of \$1,029,787 for West Chester Township's share of the cost for paving 6.5 +/- miles, \$240,626 in 2013 for West Chester Township's share of the cost for slurry of 7.0 +/- miles and \$6,463 in 2013 for West Chester Township's share of the cost for chip seal 0.183 +/- miles.

**SECTION 4.** Authorize the Township Fiscal Officer to pay the invoice when the contract has been completed.

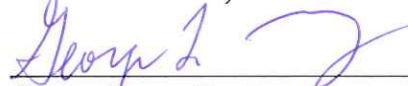
Adopted this 22nd day of January, 2013.

  
\_\_\_\_\_  
Lee Wong, President

YES  
Yes / No


  
\_\_\_\_\_  
Catherine Stoker, Vice President

YES  
Yes / No

  
\_\_\_\_\_  
George Lang, Trustee

YES  
Yes / No

**ATTEST:**

  
\_\_\_\_\_  
Bruce Jones, Township Fiscal Officer

**APPROVED AS TO FORM:**

  
\_\_\_\_\_  
Donald L. Crain, Law Director

Attachments with Original Resolution

## 2013 Street Paving List

<u>Street</u>	<u>Mileage</u>	<u>Est. Cost</u>
Parktown - Saxton to cul de sac	0.269	\$34,060.64
Executive - Red Mill to cul de sac	0.067	\$10,907.36
Winding Creek - cul de sac to cul de sac	0.271	\$39,215.86
Zaring - Cinnamon Woods to cul de sac	0.357	\$49,508.22
Olympia Fields - Bent Tree to cul de sac	0.098	\$13,590.49
Bent Tree - Sawgrass to cul de sac	0.138	\$19,137.63
Sawgrass - Beckett Ridge Blvd to St. Andrews	0.355	\$49,230.86
Quaker Ridge - Sawgrass to cul de sac	0.109	\$15,115.95
Bay Tree - Sawgrass to cul de sac	0.085	\$11,787.67
Saint Andrews - Beckett Ridge Blvd to cul de sac	0.181	\$25,100.81
Eagle Nest - St. Andrews to cul de sac	0.140	\$19,414.98
Montreal - New Brunswick to cul de sac	0.272	\$37,720.55
Quebec - New Brunswick to cul de sac	0.118	\$16,364.06
Chestershire - cl de sac to cul de sac	0.389	\$53,945.93
Wexford Way - Chestershire to Bennington	0.105	\$14,561.24
Tylers Hill Ct. - Tylers Terrace to Tylers Knoll	0.075	\$10,400.85
Devonwood - Bach to Fairwind	0.165	\$22,881.95
Fairwind - Glen Meadow to Devonwood	0.176	\$24,407.42
Airy - Devonwood to cul de sac	0.179	\$24,823.44
Glen Meadow - Fairwind to Glensbury	0.075	\$10,400.88
Indian Trail - Topridge to cul de sac	0.231	\$32,034.73
Kingswood - Dukes to cul de sac	0.508	\$70,448.67
Cottonwood - Elkwood to Timbernoll	0.074	\$10,262.21
Willowood - Creekstone to House #7023	0.416	\$70,231.60
Red Mill - Tylersville to cul de sac	0.763	\$111,562.32
Transportation Way - Crescentville to cul de sac	0.165	\$27,540.08
Sutton - Ashlety to cul de sac	0.398	\$84,987.68
Union Centre Dr. - Allen to cul de sac	0.362	\$60,778.84
Contingency		\$59,363.81
<b>Total</b>	<b>6.541</b>	<b>\$1,029,786.73</b>

## 2013 Blackmat (Slurry) Program

<u>Street</u>	<u>Mileage</u>	<u>Est. Cost</u>
McCauly Woods	0.106	\$3,338.21
Glenhaven Ct	0.209	\$6,584.73
Rokeby Ct	0.039	\$1,281.52
Jane Ct.	0.144	\$4,536.61
Jasmine Trl	0.149	\$4,693.27
Woodbridge	0.551	\$17,173.94
Rupp Farm (8676 to culdesac)	0.744	\$23,439.66
Stonebarn Ct.	0.243	\$7,822.14
Devonshire	0.089	\$3,874.65
Old Stable Ct.	0.091	\$2,928.36
Old Crow	0.088	\$2,772.22
Moatbridge Ct.	0.141	\$4,442.04
Pullbridge	0.147	\$4,631.19
Yacht Haven	0.225	\$7,088.65
Lighthouse	0.400	\$12,602.03
Breakers Point	0.492	\$15,499.86
Threshing Ct.	0.171	\$4,684.70
Jeannes Ct.	0.077	\$2,108.98
Barrister Ct.	0.108	\$3,401.74
Dorchester	0.103	\$3,245.08
Hunters Trl	0.553	\$18,219.38
Standers Knoll	0.144	\$4,634.86
Wingfoot	0.067	\$2,110.21
Hazeltine	0.143	\$4,505.57
Medina	0.058	\$1,827.93
Paul	0.183	\$5,766.06
Tucker	0.114	\$3,669.32
Highridge Ct	0.081	\$2,552.02
Verdant	0.235	\$7,403.41
Amy Marie	0.188	\$5,922.72
Butterwood	0.341	\$13,078.57
Sprucewood Ln	0.186	\$7,133.37
Doe View	0.254	\$8,253.83
Pine Vista Ct	0.085	\$2,748.43
Surrey Ct	0.058	\$1,875.60
Contingency		\$14,774.57
<b>Total</b>	<b>7.007</b>	<b>\$240,625.43</b>

## 2013 Chip Seal Program

<u>Street</u>	<u>Mileage</u>	<u>Est. Cost</u>
Service Center Parking Lot - off Beckett	0.183	\$6,065.41
Contingency		\$396.80
<b>Total</b>	<b>0.183</b>	<b>\$6,462.21</b>